



# QuickStats About Karekare

## Karekare

### Population/ Dwellings

#### Number of people counted

##### Total population

- 2,466 people usually live in Karekare. This is an increase of 69 people, or 2.9 percent, since the 2001 Census.
- Karekare has 0.2 percent of Auckland Region's population.

##### Population of Karekare and Auckland Region, 2006 Census

	Karekare	Auckland Region
Male	1,233	634,491
Female	1,233	668,577
<b>Total</b>	<b>2,466</b>	<b>1,303,068</b>

Symbol:

C confidential

#### Number of occupied dwellings counted

- There are 999 occupied dwellings in Karekare.
- For Auckland Region as a whole, there are 439,080 occupied dwellings.

*Note: This data has been randomly rounded to protect confidentiality. Individual figures may not add up to totals, and values for the same data may vary in different text, tables and graphs. For areas with small populations, the data may not look as expected because of this rounding.*

## Karekare

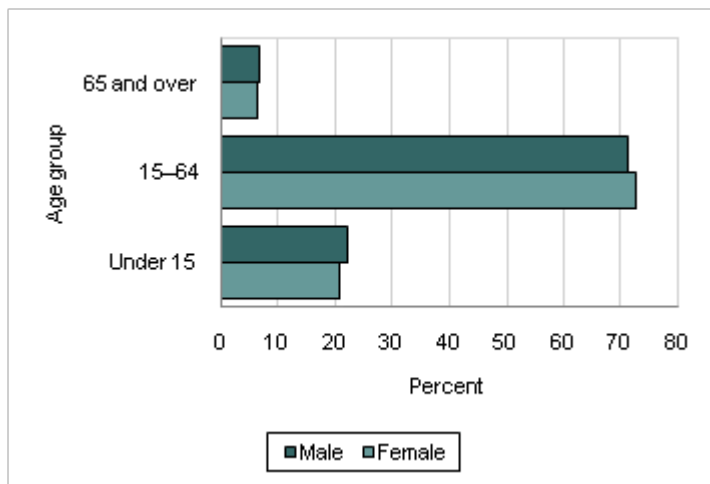
### Age & sex

#### *Total population*

- 6.6 percent of people in Karekare are aged 65 years and over, compared with 9.9 percent of the total Auckland Region population.
- 21.4 percent of people are aged under 15 years in Karekare, compared with 22.1 percent for all of Auckland Region.

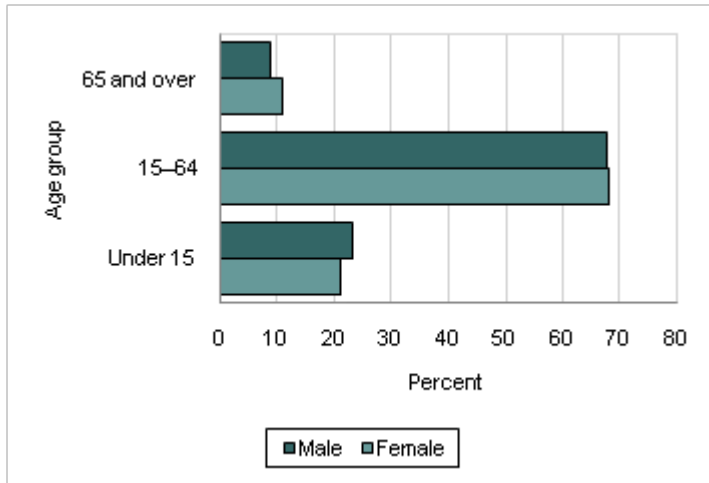
#### Age Group and Sex

Karekare, 2006 Census



## Age Group and Sex

Auckland Region, 2006 Census



*Note: This data has been randomly rounded to protect confidentiality. Individual figures may not add up to totals, and values for the same data may vary in different text, tables and graphs. For areas with small populations, the data may not look as expected because of this rounding.*

## Karekare

### Cultural diversity

### Ethnic groups, birthplace and languages spoken

#### *Total population*

#### *Ethnic groups*

- The most common ethnic group in Karekare is European, compared with European for Auckland Region as a whole.

#### **Ethnic Groups in Karekare, 2006 Census**

	Percent
European	84.7
Māori	11.2
Pacific peoples	2.9
Asian	2.4
Middle Eastern/Latin American/African	0.4
Other ethnicity	11.6

Symbol:

C confidential

#### **Ethnic Groups in Auckland Region, 2006 Census**

	Percent
European	56.5
Māori	11.1
Pacific peoples	14.4
Asian	18.9
Middle Eastern/Latin American/African	1.5
Other ethnicity	8.1

Symbol:

C confidential

## *Birthplace*

- 20.0 percent of people in Karekare were born overseas, compared with 37.0 percent for Auckland Region as a whole.
- For people born overseas who are now living in Karekare, the most common birthplace was the UK and Ireland, compared with Asia for all of Auckland Region.

## *Languages spoken*

- English is the most commonly spoken language in Karekare.
- 2.6 percent of people in Karekare speak Māori, compared with 2.7 percent of people for all of Auckland Region.
- New Zealand Sign Language is used by 0.5 percent of people in Karekare, compared with 0.6 percent of people for all of Auckland Region.
- 85.5 percent of people in Karekare speak only one language, compared with 70.7 percent of people for all of Auckland Region.

*Note: This data has been randomly rounded to protect confidentiality. Individual figures may not add up to totals, and values for the same data may vary in different text, tables and graphs. For areas with small populations, the data may not look as expected because of this rounding.*

**Karekare**

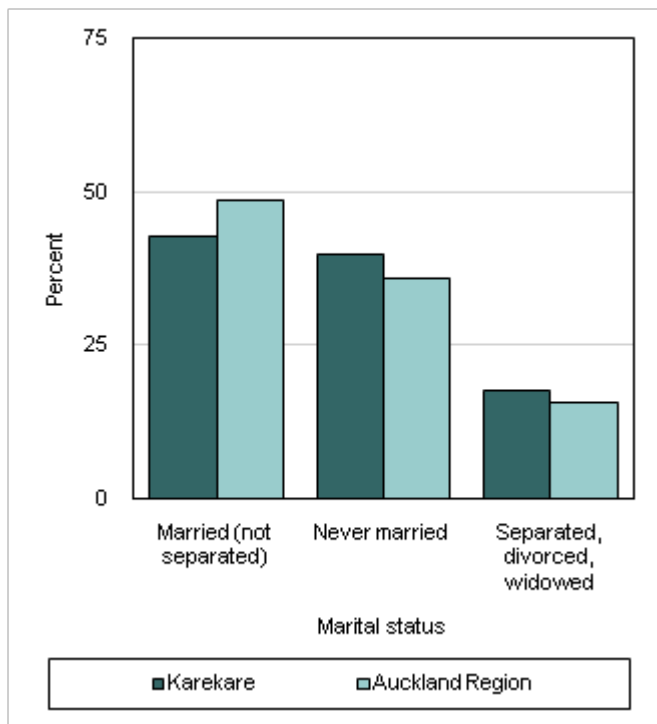
**Marital status**

*Total population aged 15 years and over*

- 39.7 percent of people aged 15 years and over living in Karekare have never married, 42.8 percent are married, and 17.5 percent are separated, divorced or widowed.
- 43.7 percent of people aged 15 years and over in Karekare who have never married, live with a partner.

**Marital Status for People Aged 15 Years and Over**

Karekare and Auckland Region, 2006 Census



*Note: This data has been randomly rounded to protect confidentiality. Individual figures may not add up to totals, and values for the same data may vary in different text, tables and graphs. For areas with small populations, the data may not look as expected because of this rounding.*

**Karekare**

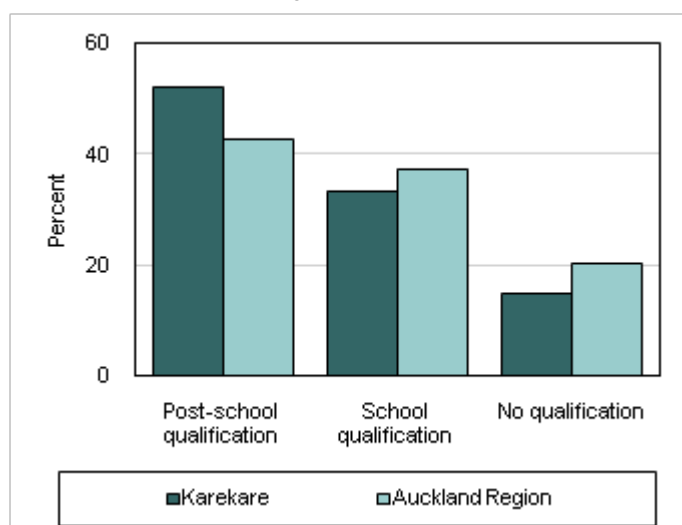
**Education**

*Total population aged 15 years and over*

- 52.1 percent of people aged 15 years and over in Karekare have a post-school qualification, compared with 42.5 percent of people throughout Auckland Region.
- In Karekare, 14.8 percent of people aged 15 years and over have no formal qualifications, compared with 20.3 percent for Auckland Region as a whole.

**Highest Qualification for People Aged 15 Years and Over**

Karekare and Auckland Region, 2006 Census



*Note: This data has been randomly rounded to protect confidentiality. Individual figures may not add up to totals, and values for the same data may vary in different text, tables and graphs. For areas with small populations, the data may not look as expected because of this rounding.*

**Karekare**

**Work**

*Total population aged 15 years and over*

- The unemployment rate in Karekare is 3.9 percent for people aged 15 years and over, compared with 5.6 percent for all of Auckland Region.
- The most common occupational group in Karekare is 'Professionals' and 'Professionals' is the most common occupational group in Auckland Region.

**Occupation<sup>(1)</sup> for Employed People Aged 15 Years and Over**

Karekare and Auckland Region, 2006 Census



(1) Australian and New Zealand Standard Classification of Occupations (ANZSCO V1.0).

*Note: This data has been randomly rounded to protect confidentiality. Individual figures may not add up to totals, and values for the same data may vary in different text, tables and graphs. For areas with small populations, the data may not look as expected because of this rounding.*

## Karekare

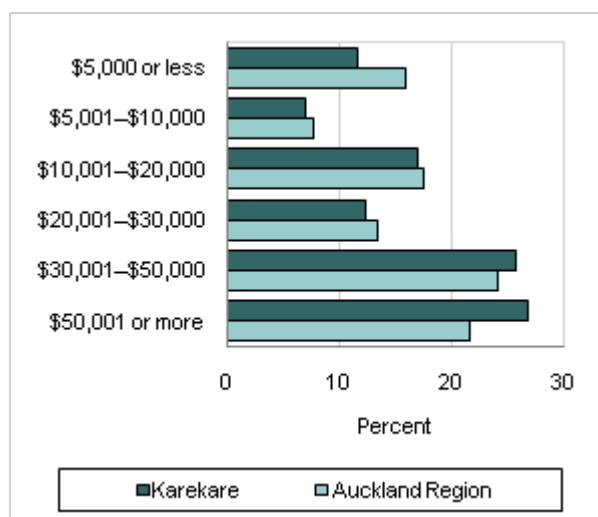
### Income

#### Total population aged 15 years and over

- For people aged 15 years and over, the median income (half earn more, and half less, than this amount) in Karekare is \$31,600. This compares with a median of \$26,800 for all of Auckland Region.
- 35.3 percent of people aged 15 years and over in Karekare have an annual income of \$20,000 or less, compared with 40.9 percent of people for Auckland Region as a whole.
- In Karekare, 26.7 percent of people aged 15 years and over have an annual income of more than \$50,000, compared with 21.6 percent of people in Auckland Region.

#### Income for People Aged 15 Years and Over

Karekare and Auckland Region, 2006 Census



*Note: This data has been randomly rounded to protect confidentiality. Individual figures may not add up to totals, and values for the same data may vary in different text, tables and graphs. For areas with small populations, the data may not look as expected because of this rounding.*

## Karekare

### Families

- Couples with children make up 44.6 percent of all families in Karekare, while couples without children make up 40.5 percent of all families.
- In Auckland Region, couples with children make up 46.3 percent of all families, while couples without children make up 34.8 percent of all families.
- 14.9 percent of families in Karekare are one-parent-with-children families, compared with 18.9 percent of families for Auckland Region as a whole.

#### Family Types in Karekare and Auckland Region, 2006 Census

Family type	Karekare (%)	Auckland Region (%)
Couple without child(ren)	40.5	34.8
Couple with child(ren)	44.6	46.3
One parent with child(ren)	14.9	18.9

Symbol:

C confidential

*Note: This data has been randomly rounded to protect confidentiality. Individual figures may not add up to totals, and values for the same data may vary in different text, tables and graphs. For areas with small populations, the data may not look as expected because of this rounding.*

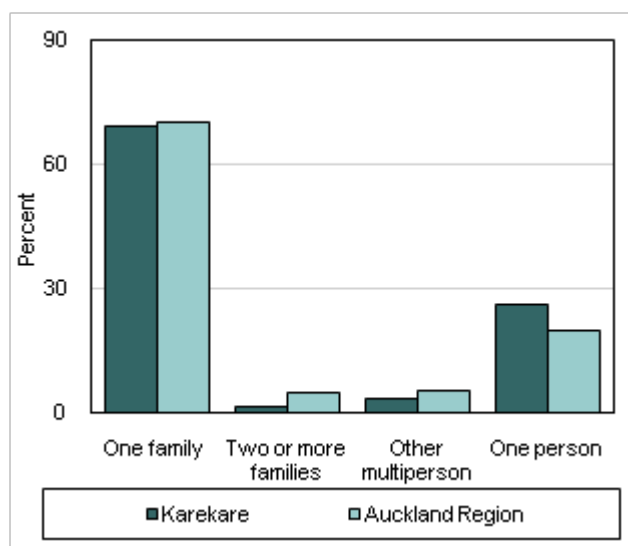
## Karekare

### Households

- One-family households make up 69.1 percent of all households in Karekare. For Auckland Region as a whole, one-family households make up 70.3 percent of all households.
- 240 people (or 26.1 percent) live in one-person households in Karekare. Throughout Auckland Region, one-person households make up 19.6 percent of all households.
- The average household size in Karekare is 2.5 people, compared with an average of 2.9 people for all of Auckland Region.

#### Household Composition, Karekare and Auckland Region

2006 Census



*Note: This data has been randomly rounded to protect confidentiality. Individual figures may not add up to totals, and values for the same data may vary in different text, tables and graphs. For areas with small populations, the data may not look as expected because of this rounding.*

**Karekare****Phones, net & fax***Households*

- 71.1 percent of households in Karekare have access to the Internet, compared with 65.5 percent of households throughout Auckland Region.
- In Karekare 58.7 percent of households have access to a cellphone, compared with 76.4 percent of households for Auckland Region as a whole.

**Household<sup>(1)</sup> Access to Phones, Internet and Fax Machines in Karekare and Auckland Region, 2006 Census**

	Karekare (%)	Auckland Region (%)
No access	1.3	1.8
Cellphone	58.7	76.4
Telephone	95.0	92.6
Fax machine	34.9	28.9
Internet	71.1	65.5

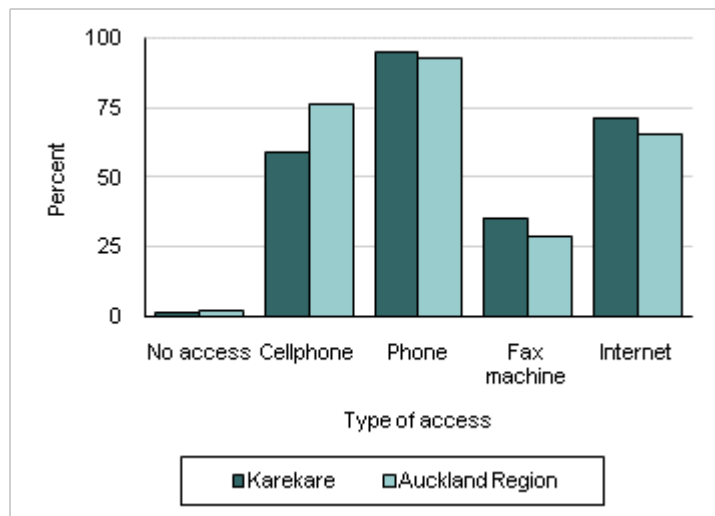
1. Households can access more than one type of telecommunication device, therefore percentages do not add up to 100.

Symbol:

C confidential

## Household<sup>(1)</sup> Access to Phones, Internet and Fax Machines

Karekare and Auckland Region, 2006 Census



1. Households can access more than one type of telecommunication device, therefore percentages do not add up to 100.

*Note: This data has been randomly rounded to protect confidentiality. Individual figures may not add up to totals, and values for the same data may vary in different text, tables and graphs. For areas with small populations, the data may not look as expected because of this rounding.*

## Karekare

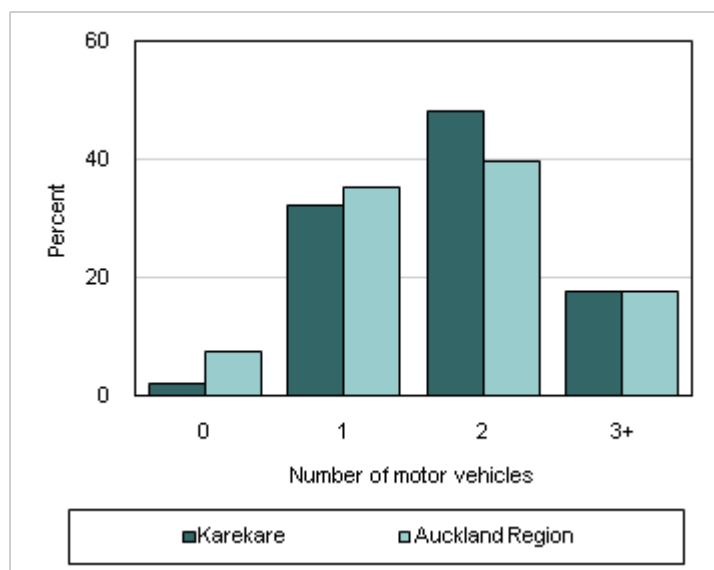
## Transport

## Household access to motor vehicles

- 17.8 percent of households in Karekare have access to three or more motor vehicles, compared with 17.7 percent of all households in Auckland Region.

## Household Access to Motor Vehicles

Karekare and Auckland Region, 2006 Census



## Main means of travel to work

- Excluding driving a private car, truck or van, the second most common means of travel to work on census day for people in Karekare was driving a company car, truck or van. For Auckland Region as a whole, the second most common means of travel to work was driving a company car, truck or van.

*Note: This data has been randomly rounded to protect confidentiality. Individual figures may not add up to totals, and values for the same data may vary in different text, tables and graphs. For areas with small populations, the data may not look as expected because of this rounding.*

## Karekare

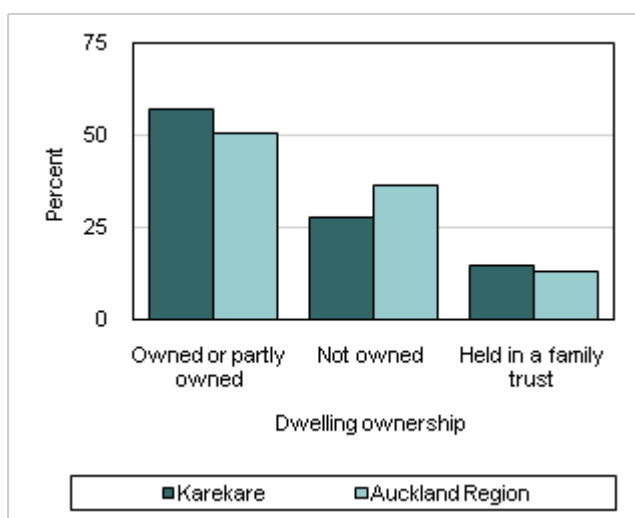
### Housing

- In Karekare, 57.0 percent of households in private occupied dwellings own the dwelling, with or without a mortgage.
- For Auckland Region as a whole, 50.7 percent of households in private occupied dwellings own the dwelling, with or without a mortgage.

#### Ownership of Dwelling by Household

Karekare and Auckland Region,

2006 Census



*Note: This data has been randomly rounded to protect confidentiality. Individual figures may not add up to totals, and values for the same data may vary in different text, tables and graphs. For areas with small populations, the data may not look as expected because of this rounding.*



# Need more information from the 2006 Census?

## ***Why use census information?***

Statistics New Zealand has gathered a vast amount of information from the 2006 Census of Population and Dwellings. From this, we have developed a range of products and services that are available on the web. Some products are also available in hard copy.

2006 Census information is a valuable resource that will be useful if you are:

- 1 curious about New Zealand and want to browse for general information
- 2 from a school, community group, library or business and looking for particular information, or
- 3 looking for complex data.

For example, you can access population and dwelling information by:

age	means of heating dwelling
birthplace	means of travel to work
education/qualifications	number of occupants in dwelling
ethnic group	dwelling
home ownership	number of motor vehicles
hours worked	number of rooms
income	occupation
industry	sex
languages spoken	... and more

You can find this information at: [www.stats.govt.nz/census](http://www.stats.govt.nz/census)

## ***Are you looking for information about a region?***

Information is available at a city, district, regional and area unit (suburb) level.

- 1 `Cities` or `districts`, where used, refer to territorial authority areas.
- 2 `Regions`, unless otherwise stated, refer to regional council areas.

## ***Who can help me find the information I want?***

Statistics New Zealand's Information Centre staff know what information is available, and how it can best be used. They are guides to Statistics New Zealand's information.

You can contact the Information Centre by:

- 1 Telephone: 0508 525 525 (toll free within New Zealand)
- 2 Email: [info@stats.govt.nz](mailto:info@stats.govt.nz)